

University of Groningen

Huisplaatsen in De Onlanden

Nicolay, Johan

IMPORTANT NOTE: You are advised to consult the publisher's version (publisher's PDF) if you wish to cite from it. Please check the document version below.

Document Version

Publisher's PDF, also known as Version of record

Publication date:

2018

[Link to publication in University of Groningen/UMCG research database](#)

Citation for published version (APA):

Nicolay, J. (2018). *Huisplaatsen in De Onlanden: De geschiedenis van een Drents veenweidegebied*. (34 redactie) (Grondsporen; Nr. 34). Groninger Instituut voor Archeologie, Rijksuniversiteit Groningen.

Copyright

Other than for strictly personal use, it is not permitted to download or to forward/distribute the text or part of it without the consent of the author(s) and/or copyright holder(s), unless the work is under an open content license (like Creative Commons).

The publication may also be distributed here under the terms of Article 25fa of the Dutch Copyright Act, indicated by the "Taverne" license. More information can be found on the University of Groningen website: <https://www.rug.nl/library/open-access/self-archiving-pure/taverne-amendment>.

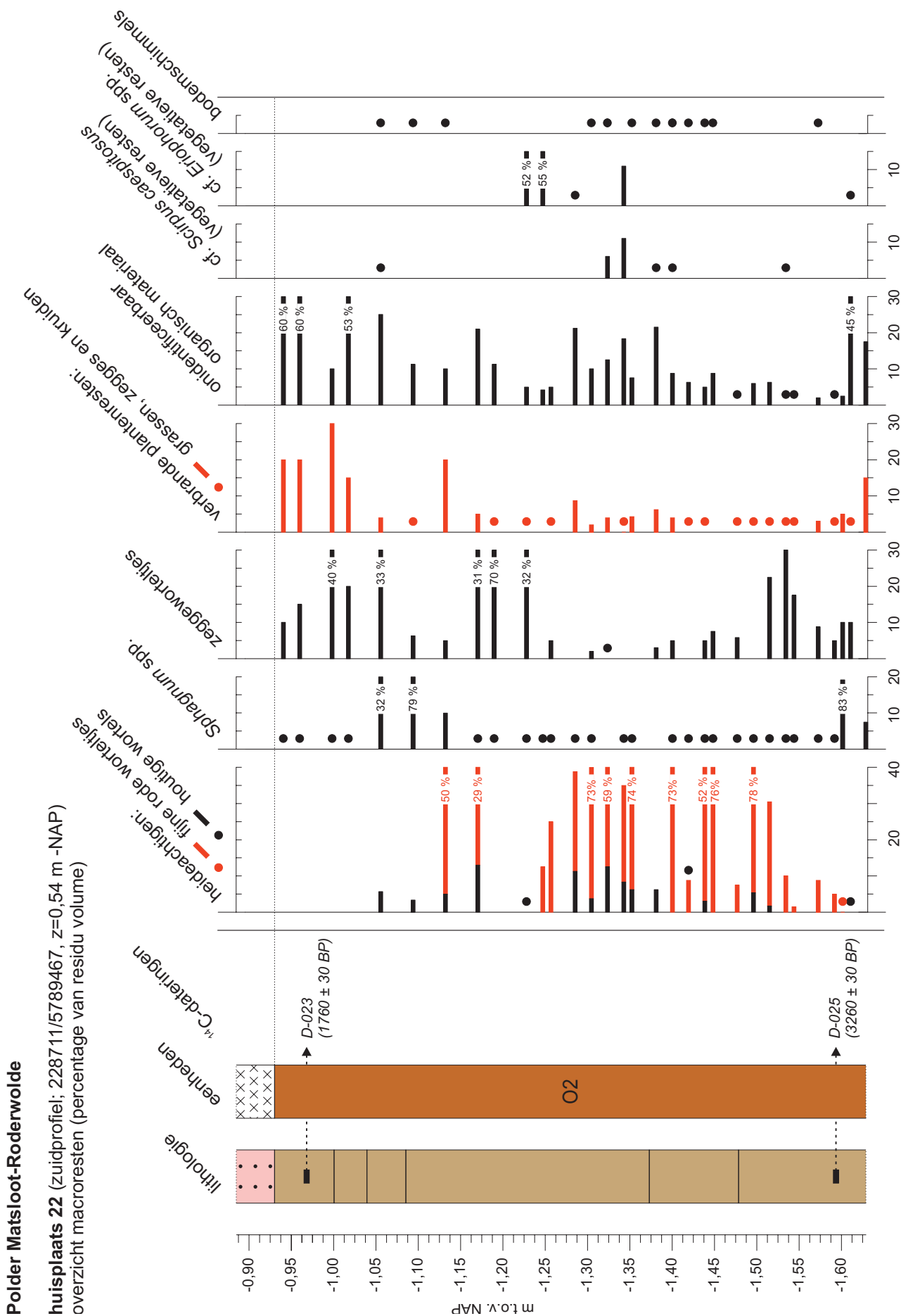
Take-down policy

If you believe that this document breaches copyright please contact us providing details, and we will remove access to the work immediately and investigate your claim.

Downloaded from the University of Groningen/UMCG research database (Pure): <http://www.rug.nl/research/portal>. For technical reasons the number of authors shown on this cover page is limited to 10 maximum.

Bijlage 2.3

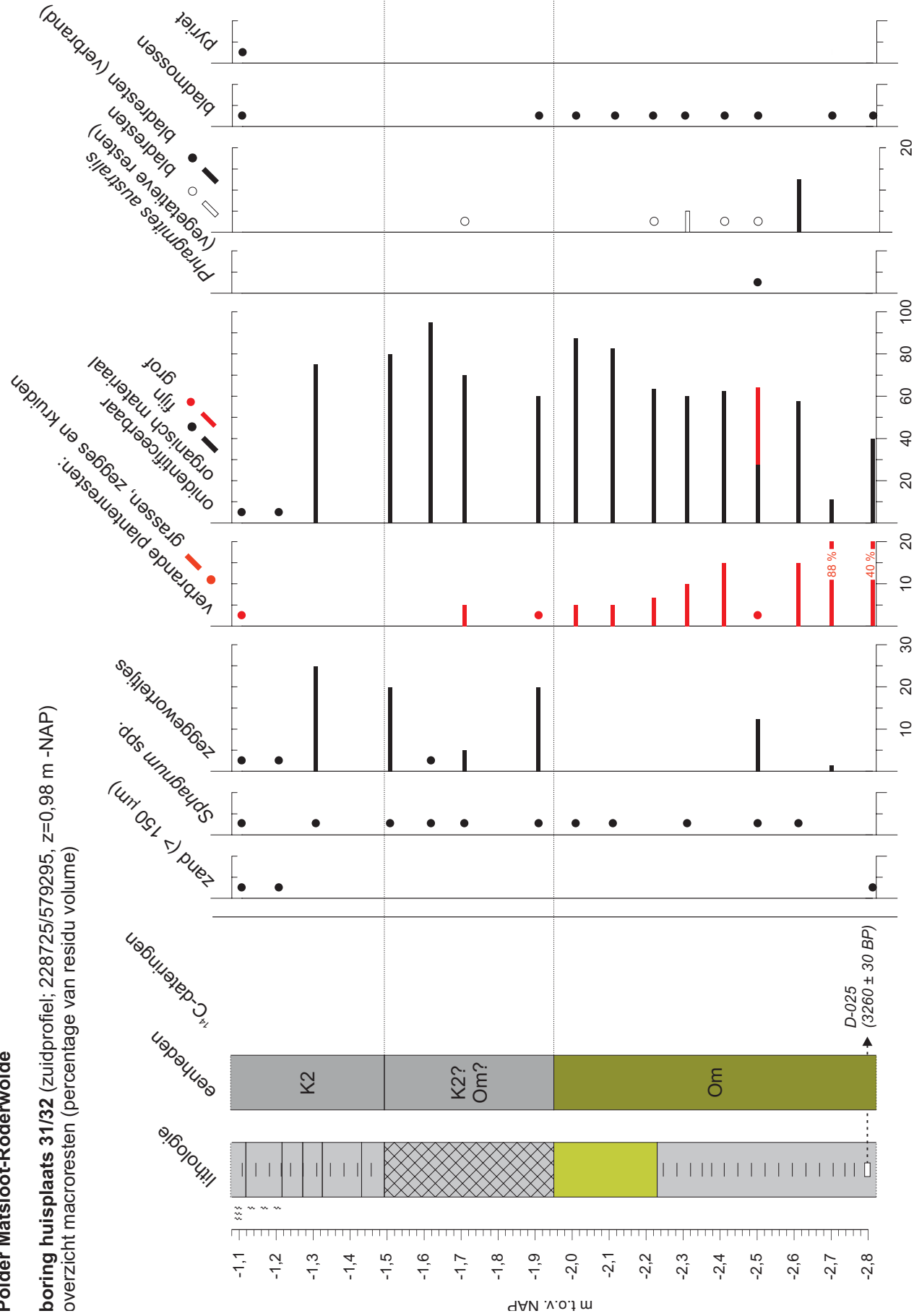
Samenvattende diagrammen van de analyse van macroresten uit huisplaatsen 22, 31 en 50, uit het meer naast huisplaats 77 en uit boring B2402 (zie tabel 2.1). Voor de legenda, zie de legenda bij de boorbeschrijvingen (bijlage 2.1). De complete diagrammen zijn te raadplegen in Grondsporen xxx.



Polder Matsloot-Roderwolde

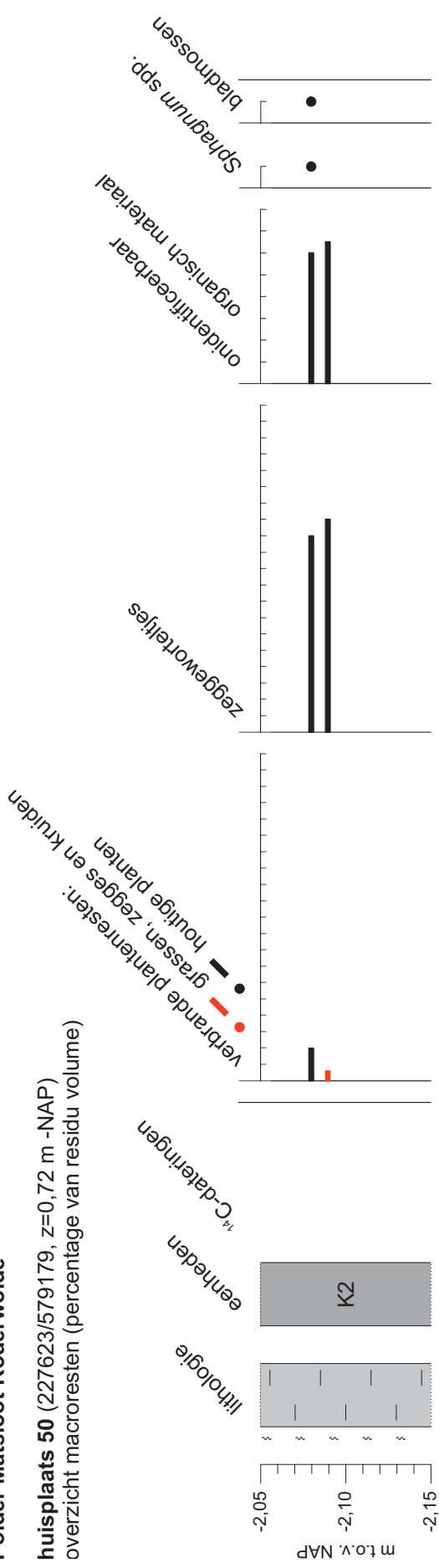
boring huisplaats 31/32 (zuidprofiel; 228725/579295, z=0,98 m -NAP)

overzicht macroresten (percentage van residu volume)

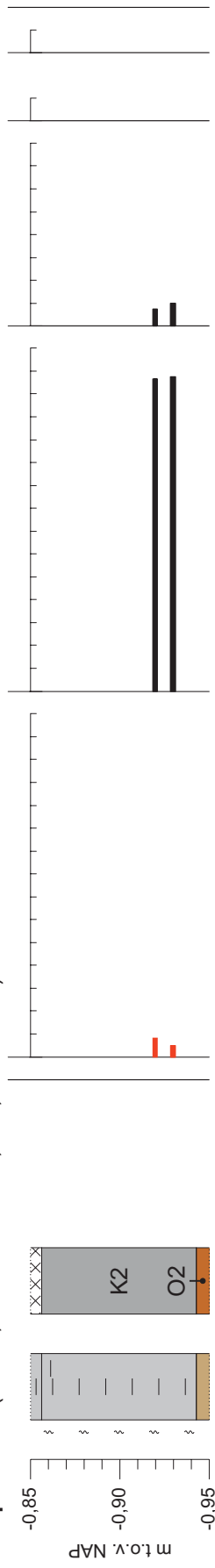


Polder Matsloot-Roderwolde

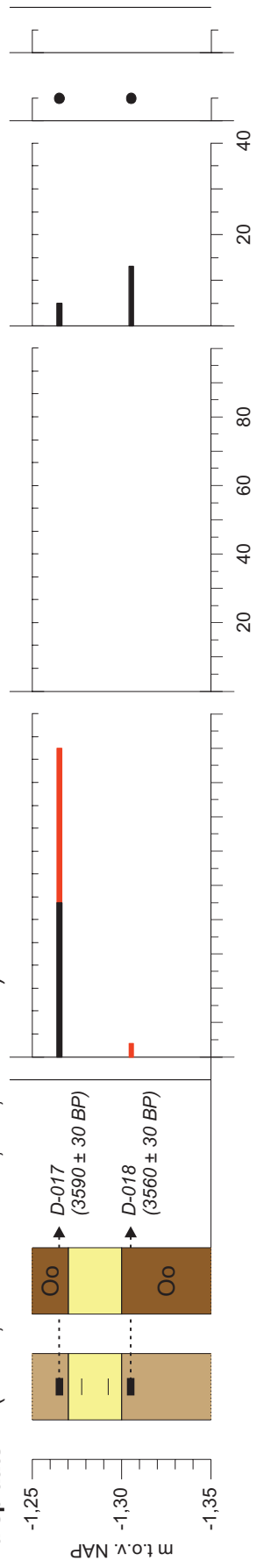
huisplaats 50 (227623/579179, z=0,72 m -NAP)
 overzicht macroresten (percentage van residu volume)



huisplaats 12 (M 197; 228857/578147, z=0,28 m -NAP)

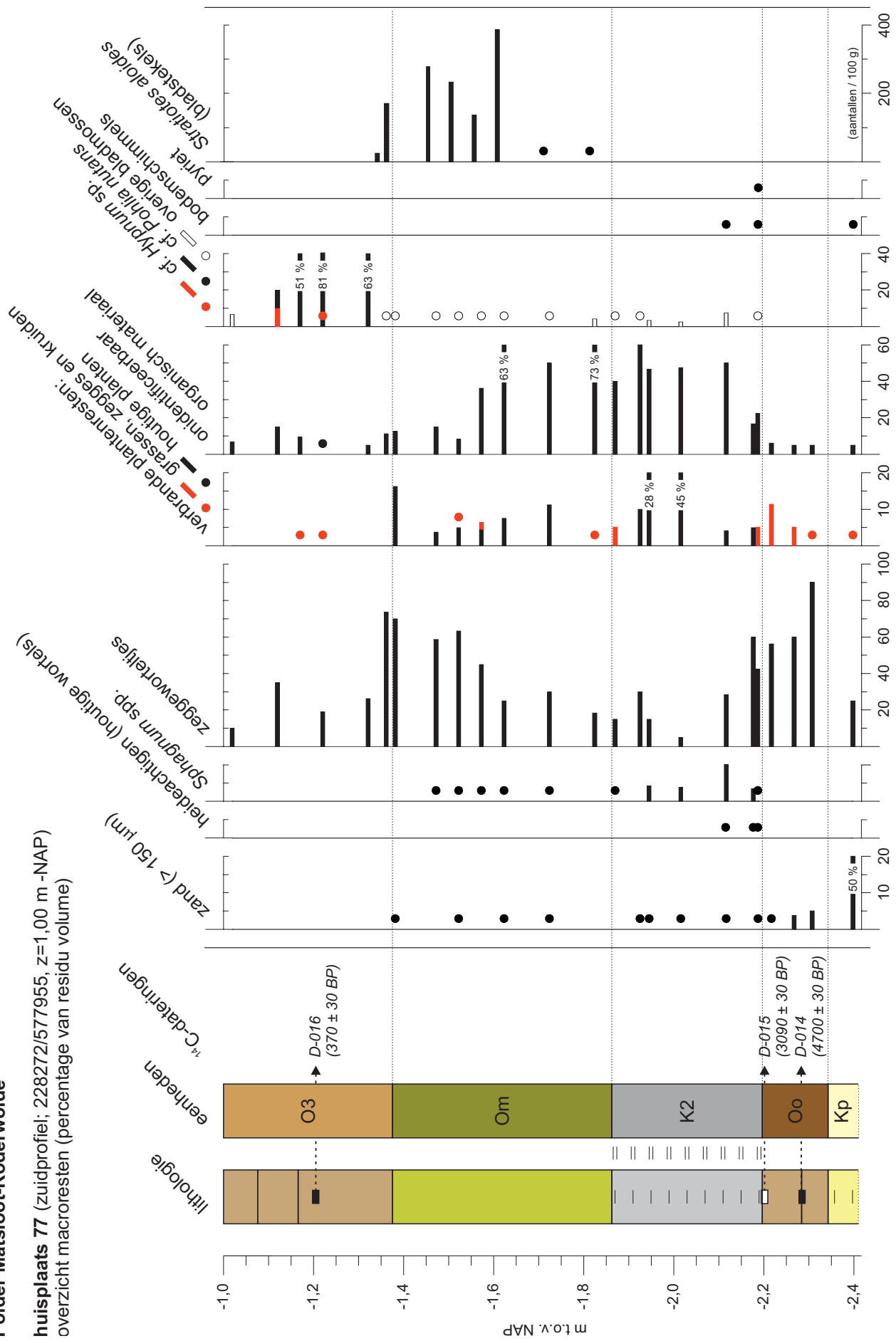


huisplaats 77 (M 227; 228241/577948, z=0,58 m -NAP)



Polder Matsloot-Roderwolde

huisplaats 77 (zuidprofiel; 228272/577955, z=1,00 m -NAP)
 overzicht macroresten (percentage van residu volume)



Polder Matsloot-Roderwoude

boring 2402 (228580/579044, z=0,81 m -NAP)

overzicht macroresten (percentage van residu volume)

